

APPLICATION FOR A MODIFICATION ORDER

WILDLIFE AND COUNTRYSIDE ACT, 1981

The Wildlife and Countryside (Definitive Maps and Statements) Regulations, 1983 (Schedule 7)


DEFINITIVE MAP AND STATEMENT FOR THE PARISH OF GRANGE-OVER-SANDS

DISTRICT OF SOUTH LAKELAND PUBLIC RIGHT OF WAY NO. U 5837

TO: THE HEAD OF LEGAL SERVICES, CUMBRIA COUNTY COUNCIL

OF: THE COURTS, CARLISLE, CUMBRIA, CA3 8LZ

I/We (Name of applicant) NJ THORNE

Of (Address of applicant) 

hereby apply for an Order under Section 53(2) of the Wildlife and Countryside Act 1981 modifying the Definitive Map and Statements for the area by

- 1 Deleting the *(footpath) (bridleway) (byway open to traffic)

From:

To:

- 2 Adding the *(footpath) ~~(bridleway)~~ ~~(byway open to traffic)~~

From: End of recorded length of Bingley Lane U5837, across level crossing

To: Promenade

- 3 *(Upgrading) (downgrading) to a *(footpath) (bridleway) (byway open to all traffic) the *(footpath) (bridleway) (byway open to all traffic)

From:

To:

- 4 *(Varying) (adding to) the particulars relating to the *(footpath) (bridleway) (byway open to all traffic)

From:

To:

By providing that

and shown on the map annexed hereto.


* Please delete as appropriate

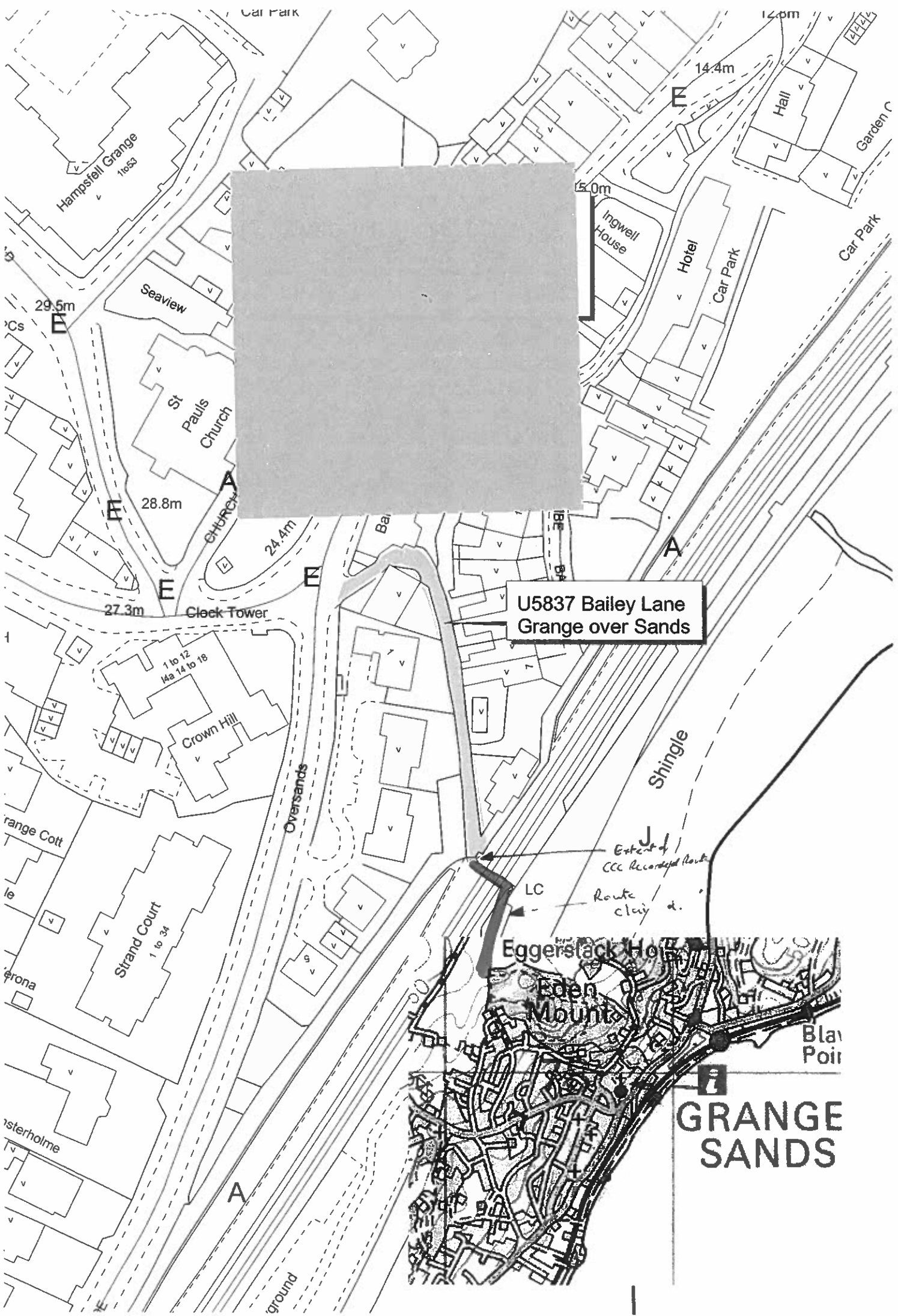
I/We attach copies of the following documentary evidence (including statements of witnesses) in support of this application:

List of Documents provided

- Copy of Ulverston + Lancaster Railway Act 1851 describing Bayley Lane as a highway (numbered 54A) and making provision for a level crossing to be provided by the Railway company.
- Legal Event downgrading vehicular highway to public footpath status under section 10(2) of The British Railways Act 1968. I have not been able to obtain a copy, but letter from Network Rail of 11 November 2005 confirms that this legal event took place.
- Letter from Network Rail, 11 April 2006, explaining volume of usage by pedestrians over level crossing.
- Promenade is acknowledged as a 'public place' as there is an alcohol banning designation on the plan.

Date 19 June 2006

Signed 



U5837 Bailey Lane
Grange over Sands

**GRANGE
SANDS**