

APPLICATION FOR A MODIFICATION ORDER

WILDLIFE AND COUNTRYSIDE ACT, 1981

The Wildlife and Countryside (Definitive Maps and Statements) Regulations, 1983 (Schedule 7)

DEFINITIVE MAP AND STATEMENT FOR THE PARISH OF
LOWER HOLKER


DISTRICT OF GRANGE-OVER-SANDS PUBLIC RIGHT OF WAY NO.

TO: WESTMORLAND AND FURNESS COUNCIL

OF: COUNTRYSIDE ACCESS, THE PARKHOUSE BUILDING, KINGMOOR
BUSINESS PARK, CARLISLE, CA6 4SJ

I/We (Name of applicant)

Of (Address of applicant)



hereby apply for an Order under Section 53(2) of the Wildlife and Countryside Act 1981 modifying the Definitive Map and Statements for the area by

- 1 Deleting the *(footpath) (bridleway) (restricted byway) (byway open to traffic)

From:

To:

- 2 Adding the *(footpath) (bridleway) (restricted byway) (byway open to traffic)

From: B5278

To: BANK TOP (THROUGH THE CAR PARK OF THE FORMER ROSE + CROWN)

- 3 *(Upgrading) (downgrading) to a *(footpath) (bridleway) (restricted byway) (byway open to all traffic) the *(footpath) (bridleway) (restricted byway) (byway open to all traffic)

From:

To:

4 *(Varying) (adding to) the particulars relating to the *(footpath) (bridleway) (restricted byway) (byway open to all traffic)

From:

To:

and shown on the map attached.

* Please delete as appropriate

I/We attach copies of the following documentary evidence (including statements of witnesses) in support of this application:

List of Documents provided

52 PUBLIC RIGHT OF WAY USER EVIDENCE STATEMENTS, WHICH INCLUDE:

- HM LAND REGISTRY TITLE PLAN MAP OF FOOTPATH
- OS MAP 1891
- PHOTOGRAPHS OF BOTH ENDS OF FOOTPATH AND PHOTOGRAPH OF ALTERNATIVE UNSAFE ROUTE

LIST OF ACTIVITIES HELD AT THE LOWER HOLKER VILLAGE HALL

Dated 3.5.24

Signed 

CERTIFICATE OF SERVICE OF NOTICE OF APPLICATION FOR A MODIFICATION ORDER

WILDLIFE AND COUNTRYSIDE ACT, 1981

The Wildlife and Countryside (Definitive Maps and Statements) Regulations, 1983 (Schedule 9)


DEFINITIVE MAP AND STATEMENT FOR THE PARISH OF LOWER HOLKER
DISTRICT OF GRANGE - OVER - SANDS

TO: WESTMORLAND AND FURNESS COUNTY COUNCIL

OF: COUNTRYSIDE ACCESS, THE PARKHOUSE BUILDING, KINGMOOR BUSINESS PARK, CARLISLE, CA6 4SJ

I/We (name of applicant)

Of (address of applicant)




hereby certify that the requirements of paragraph 2 of Schedule 14 to the Wildlife and Countryside Act 1981 have been complied with.

Details of Modification

ADDING FOOTPATH THROUGH THE CAR PARK OF THE FORMER ROSE + CROWN FROM BS278 TO BANK TOP

List of Landowners and Occupiers Notified



Method of Service of Notice

SPECIAL DELIVERY - TRACKED + SIGNED FOR

Dated 3.5.24

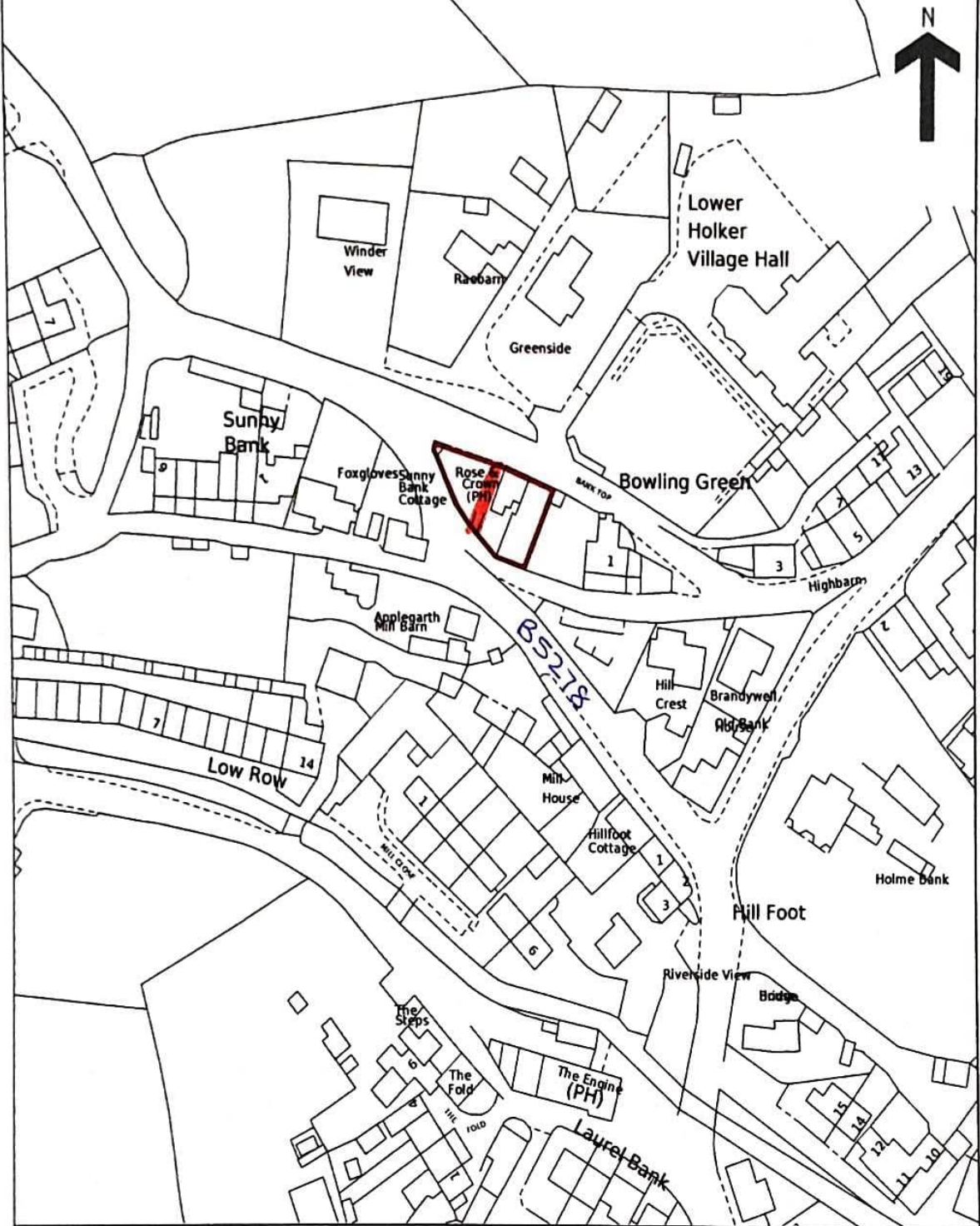
Signed

HM Land Registry
Current title plan


Title number **CU327891**
Ordnance Survey map reference **SD3676NW**
Scale **1:1250 enlarged from 1:2500**
Administrative area **Westmorland and Furness**



© Crown copyright and database rights 2021 Ordnance Survey 100026316. You are not permitted to copy, sub-license, distribute or sell any of this data to third parties in any form.



Proposed footpath marked in pink.



3.5.24