

Date: 03/10/2024

Our reference: SLTR2023.001/EU

Dear Owner/Occupier

Initial Consultation of proposed variation No.01 to:

**THE COUNTY OF CUMBRIA (VARIOUS ROADS, SOUTH LAKELAND AREA)
(CONSOLIDATION OF TRAFFIC REGULATIONS) (ORDER 2023)**

Following requests from Town and Parish Councils and the local Council Members, Westmorland and Furness Council are proposing changes to on-street parking restrictions and residential permit parking eligibility in various locations across the South Lakeland area.

Assessment by officers found that changes can be made to parking restrictions to enhance road safety, ensure expeditious movement of traffic, improve the local environment and to manage the competing demands for kerb space at the following 6 locations:

1. Ulverston - Priory Road, Co-Op proposed 'no waiting at any time' (double yellow line) restrictions (Plan SLTR2023.001.01 Restriction A),
2. Ulverston - Priory Road, Leisure Centre proposed 'no waiting at any time' (double yellow line) restrictions (Plan SLTR2023.001.02 Restriction B & C),
3. Kendal - Captain French Lane, proposed addition of properties and echelon bays outside Nos. 101-104 in to Zone C Residents Permit Parking scheme (Plan SLTR2023.001.03 Restriction D),
4. Heversham - proposed closing of gaps between two 'no waiting at any time' (double yellow line) restrictions (Plan SLTR2023.001.04 Restriction E-H).
5. Kendal - Greenside (North) proposed legitimisation of existing parking arrangements following the installation of a Bus Stop build-out (Plan SLTR2023.001.05).
6. Kendal – Greenside (South) proposed legitimisation of existing parking arrangements following the installation of a new junction layout (Plan SLTR2023.001.06).
7. Various residential permit parking scheme entitlement adjustments.

Additions	Residents Permit Scheme
-----------	-------------------------

Kendal (registered office): South Lakeland House, Lowther Street, Kendal, Cumbria LA9 4DQ
T. 0300 373 3306

89 Appleby Road, Kendal	Removed from Zone H, Kendal, to add to Mint Street, Kendal
Rosemede Avenue Nos 23-28 inclusive	To add to Mint Dale, Kendal
Southwinds, Sunnyside, Kendal	Add to Sunnyside, Kendal
32-48 (even numbers, inclusive) Appleby Road, Kendal	Add to Zone H, Kendal
School Lane, Staveley Nos. 4, and 6	Add to Staveley, Kendal

This initial consultation allows you to comment or object during this first information gathering phase, it is a period of 21 days and the deadline for replies is 24/10/2024. The restrictions and locations are outlined in the accompanying plans 1-6. Unfortunately, any requests for alternative restrictions or additions cannot be accommodated at this stage. However, these requests can be noted for potential consideration in future schemes. You may submit these by submitting a Highways Enquiry through our website (using the "report a problem" tool) or by contacting the highways hotline at 0300 373 3306.

How will the proposals affect me?

Please take this opportunity to consider the proposal. A copy of this document and plans are also available on the Westmorland and Furness Councils website, search for:

[Proposed Traffic Regulation Orders \(TROs\)](#)

The consultation and advertising period runs from 03/10/2024 to 24/10/2024. Please ensure all feedback and comments are received by the end of this period.

Feedback

The consultation and advertising period is from today. Please email your feedback form to TROconsultation@westmorlandandfurness.gov.uk, or alternative methods as detailed on the feedback form, marked for the attention of the Traffic Management Team with Reference SLTR2023.001/EU. Deadline for replies is 24/10/2024.

Next steps

All feedback received will be considered to determine what measures including speed limit alterations will be taken forward. Should any speed limit alterations be progressed there will be further statutory consultation in due course.

Yours faithfully



Emma Ukaogo

Traffic Management Officer

Initial Consultation of proposed variation No.01 to:

WESTMORLAND AND FURNESS COUNCIL (VARIOUS ROADS, SOUTH LAKELAND AREA) (CONSOLIDATION OF SPEED LIMITS) (ORDER 2024)

Feedback Sheet (return by 24/10/2024)

(please tick all that apply)

1. Ulverston - Priory Road, Co-Op proposed Double Yellow lines

Support the proposal

Do not support

No comment

2. Ulverston - Priory Road, Leisure Centre proposed Double Yellow lines

Support the proposal

Do not support

No comment

3. Kendal - Captain French Lane, proposed addition of properties and echelon bays outside Nos. 101-104 in to Zone C

Support the proposal

Do not support

No comment

4. Heversham - proposed closing of gaps between two sections of double yellow line restrictions

Support the proposal

Do not support

No comment

5. Kendal - Greenside (North) proposed legitimisation of existing parking arrangements following the installation of a Bus Stop build-out

Support the proposal

Do not support

No comment

6. Kendal - Greenside (South) proposed legitimisation of existing parking arrangements following the installation of a new junction layout

Support the proposal

Do not support

No comment

7. Various residential permit parking scheme entitlement adjustments.

Support the proposal

Do not support

No comment

Comments / suggestions:

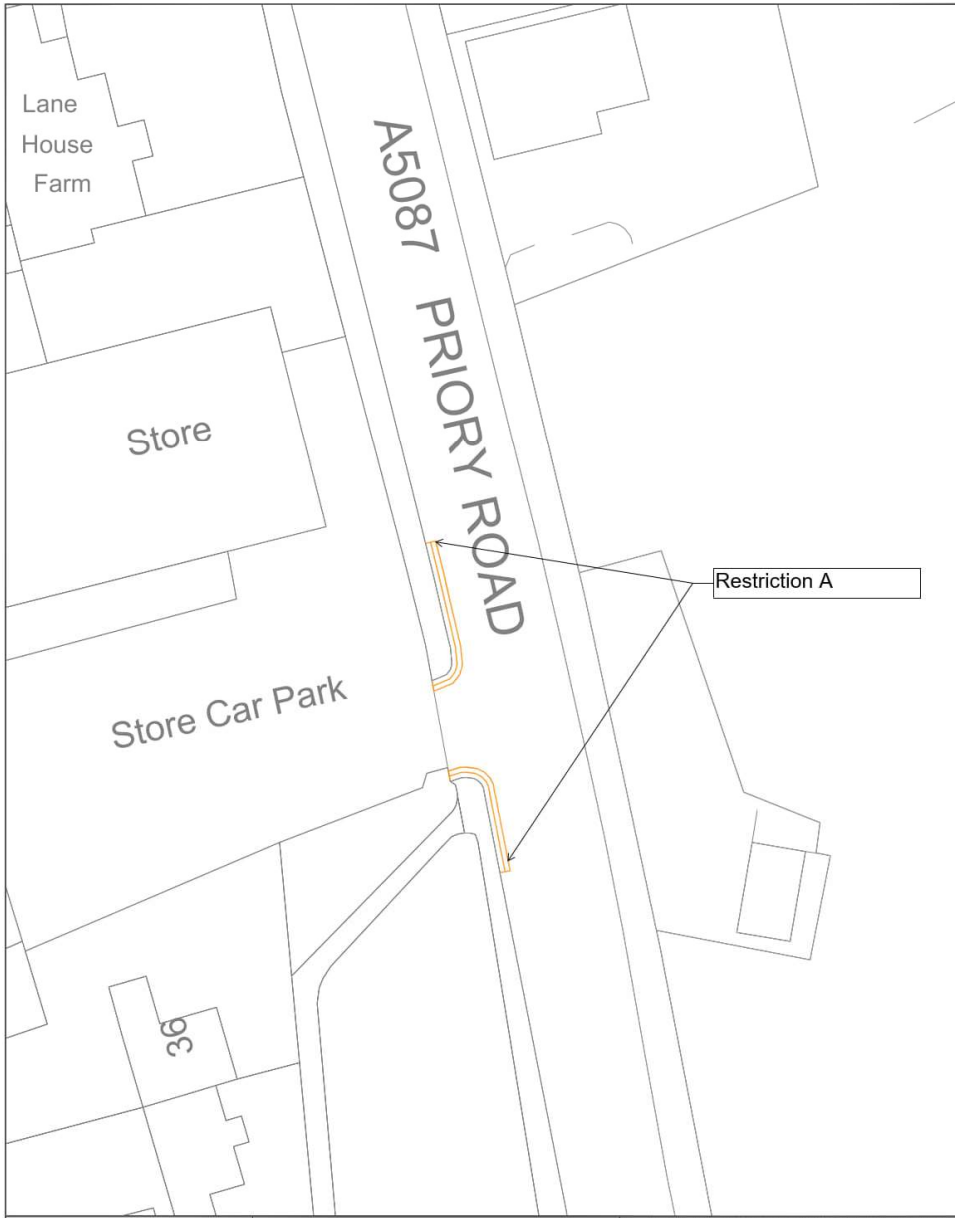
Your details: Please include your address and an email so that we may record distribution of responses. All details will be treated with strict confidence.


Name: _____

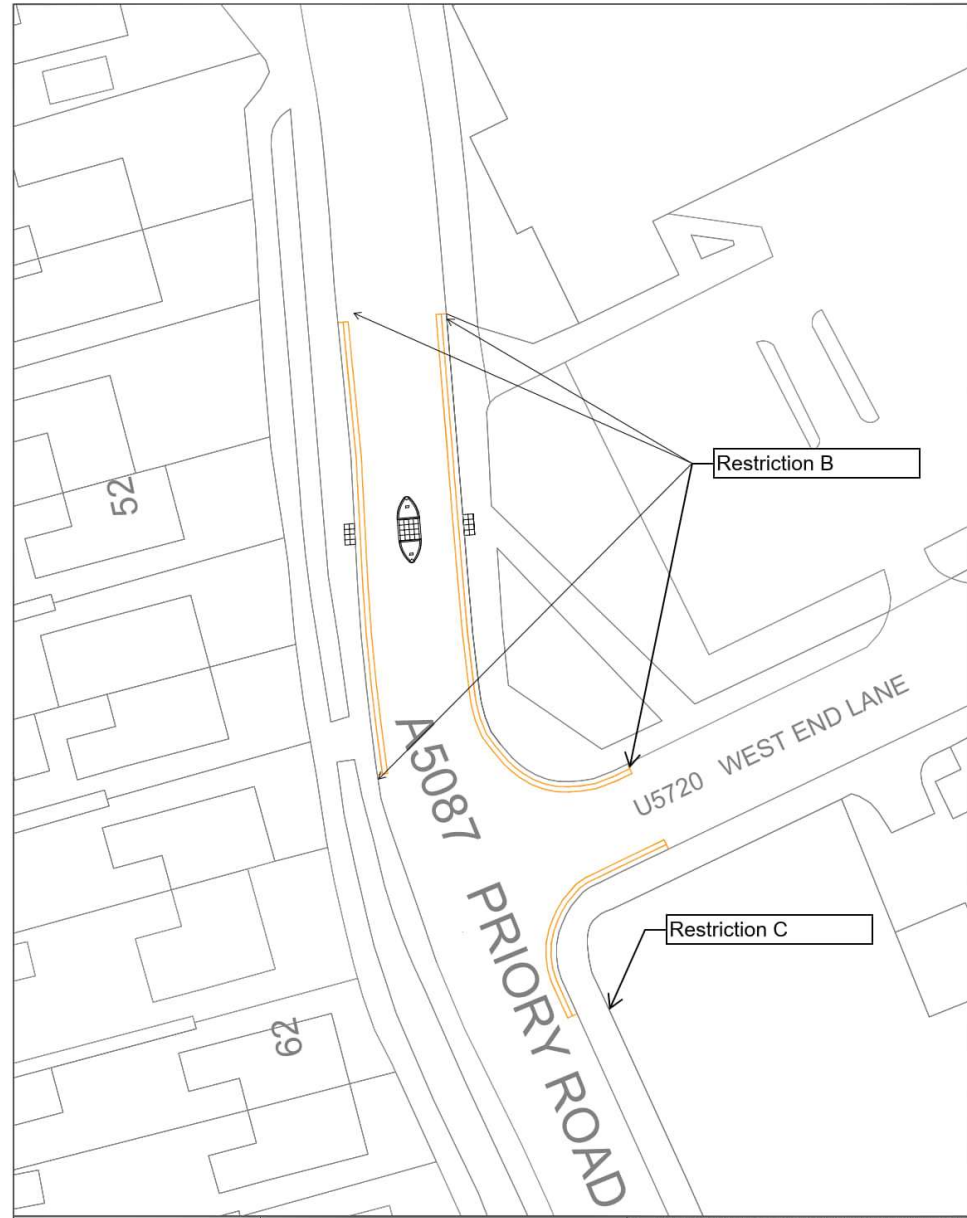
Address or Email: _____


By post or drop off: Traffic Management - Kendal (registered office): South Lakeland House, Lowther Street, Kendal, Cumbria LA9 4DQ.

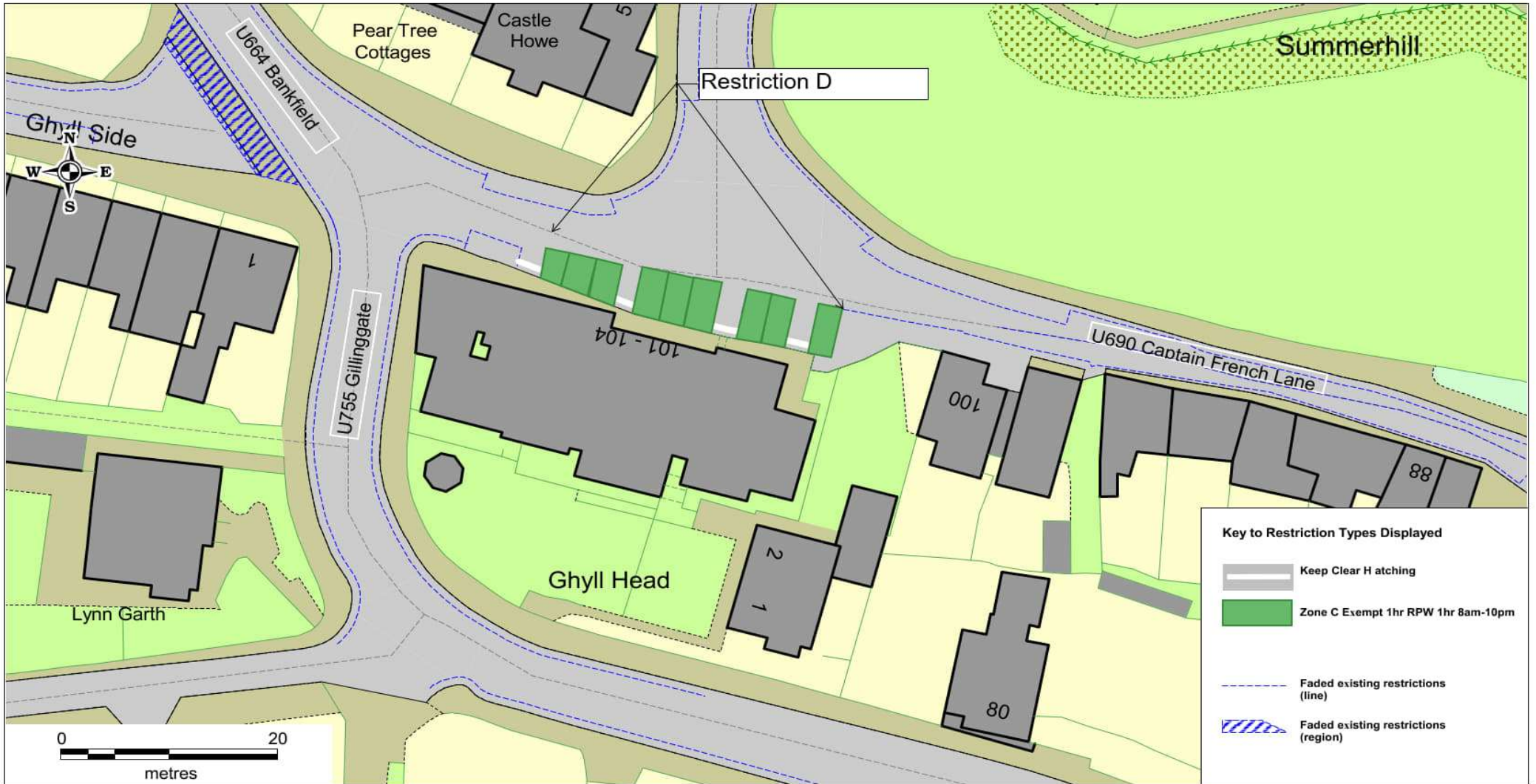
By email: TROconsultation@westmorlandandfurness.gov.uk



 Westmorland & Furness Council	South Lakeland Traffic Regulations Order Scheme 2024 - Proposal No.01 A5087 Priory Road	<small>© Crown copyright and database rights 2023 OS AC0000861915. You are granted a non-exclusive, royalty free, revocable licence solely to view the Licensed Data for non-commercial purposes for the period during which Westmorland and Furness Council makes it available. You are not permitted to copy, sub-licence, distribute, sell or otherwise make available the Licensed Data to third parties in any form. Third party rights to enforce the terms of this licence shall be reserved to OS.</small>	
	Proposed 'No Waiting At Any Time' (Double Yellow Line) Restrictions	Drawing No. SLTR2023.001.01	
		<small>Drawn by JST</small>	<small>Scale NTS</small>
		<small>Date Aug 2024</small>	

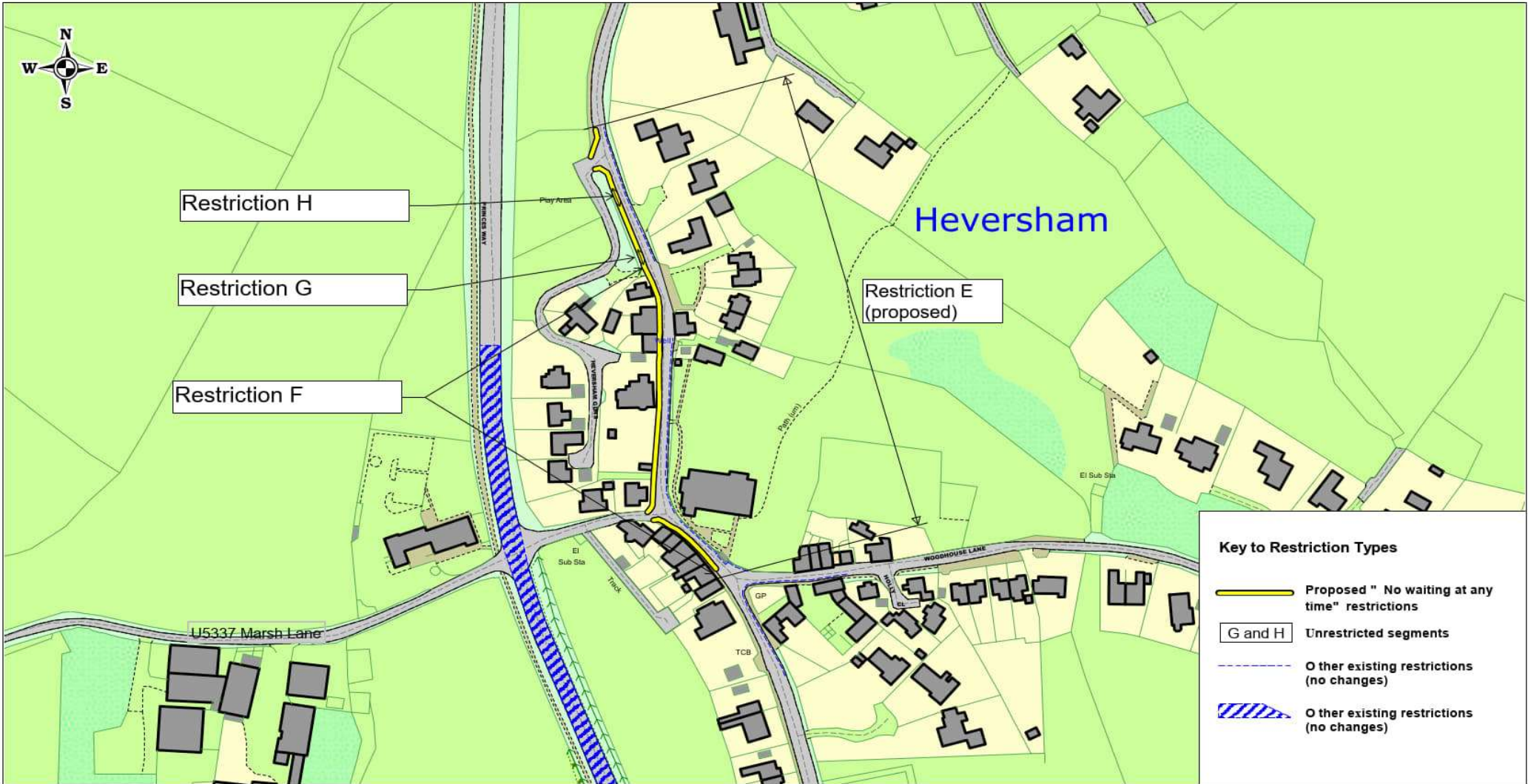


 Westmorland & Furness Council	South Lakeland Traffic Regulations Order Scheme 2024 - Proposal No.02 A5087 Priory Road Junction with U5720 West End Lane Proposed 'No Waiting At Any Time' (Double Yellow Line) Restrictions	<small>© Crown copyright and database rights 2023 OS AC0000861915. You are granted a non-exclusive, royalty free, revocable licence solely to view the Licensed Data for non-commercial purposes for the period during which Westmorland and Furness Council makes it available. You are not permitted to copy, sub-licence, distribute, sell or otherwise make available the Licensed Data to third parties in any form. Third party rights to enforce the terms of this licence shall be reserved to OS.</small>	
	Drawing No. SLTR2023.001.02		
		<small>Drawn by JST</small>	<small>Scale NTS</small>
		<small>Date Aug 2024</small>	



**South Lakeland Traffic Regulations Order Scheme 2024
 Proposal No. 3. Kendal - U690 Captain French Lane, proposed
 addition of properties and echelon bays
 outside Nos. 101-104 into Zone C Residents Permit
 Parking scheme**

SCALE	1 : 500
DATE	27/08/2024
DRAWING No.	SLTR2023.001.03
DRAWN BY	
<small>(c) Crown copyright. All rights reserved Westmorland & Furness Council Licence No 0100066998 2023</small>	



**South Lakeland Traffic Regulations Order Scheme
2024 - Proposal No.4. C5072 Heversham
Proposed amalgamation of three sections of NWAAT
Including two unrestricted segments (G & H)**

SCALE	1 : 2500
DATE	29/08/2024
DRAWING No.	SLTR2023.001.04
DRAWN BY	
<small>(c) Crown copyright. All rights reserved Westmorland & Furness Council Licence No 0100066998 2023</small>	



**South Lakeland Traffic Regulations Order
 Scheme 2024 - Proposal No.6
 Kendal – Greenside (South) pro-
 posed extension of parking places
 bay after junction improvements**

SCALE	1 : 800
DATE	24/09/2024
DRAWING No.	SLTR2023.001.06
DRAWN BY	ELU

(c) Crown copyright. All rights reserved
 Westmorland & Furness Council
 Licence No 0100066998 2023